
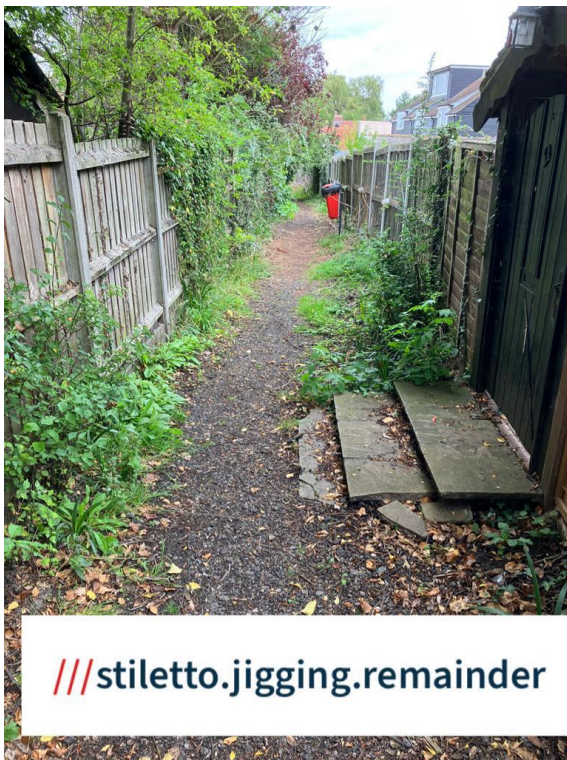



FOOTPATH 10 (THE LANE TO FIRS CHASE)






FOOTPATH 12 (COLCHESTER ROAD TO POENAE CHASE)




FOOTPATH 19 (CHURCH ROAD AND ST PETER'S ROAD)




FOOTPATH 20 (BARFIELD ROAD TO HIGH STREET)






///vipers.zaps.cringe



///officer.earmarked.corrosive




///impresses.maple.poodle




///trickled.prom.donation

FOOTPATH 23 (FAIRHAVEN AVENUE TO EMPRESS AVENUE)



///overjoyed.encoder.disbelief


FOOTPATH 24 (SEAVIEW AVENUE TO CROSS LANE BRIDLEWAY F/P25)




///goodbyes.others.protects




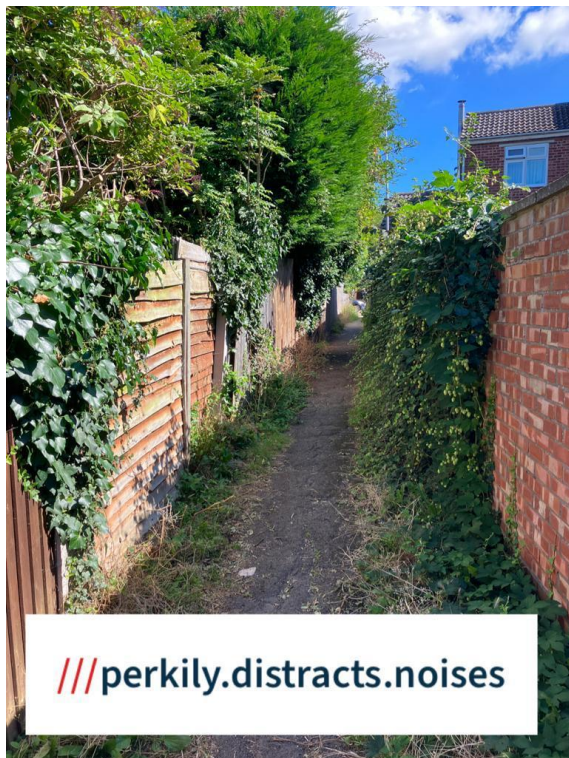
///enabling.selection.enacts



FOOTPATH 25 (CROSS LANE BRIDLEWAY)



FOOTPATH 27 (QUEEN ANNE ROAD TO OAKWOOD AVENUE)



FOOTPATH (BETWEEN FOOTPATH 27 AND QUEEN ANNE GARDENS)
(NON-DEFINITIVE)



FOOTPATH (MILL ROAD TO WINDSOR ROAD)
(NON-DEFINITIVE)



FOOTPATH (COLCHESTER ROAD TO OAKWOOD AVENUE)
(NON-DEFINITIVE)

